

PLAN GRID NORTH

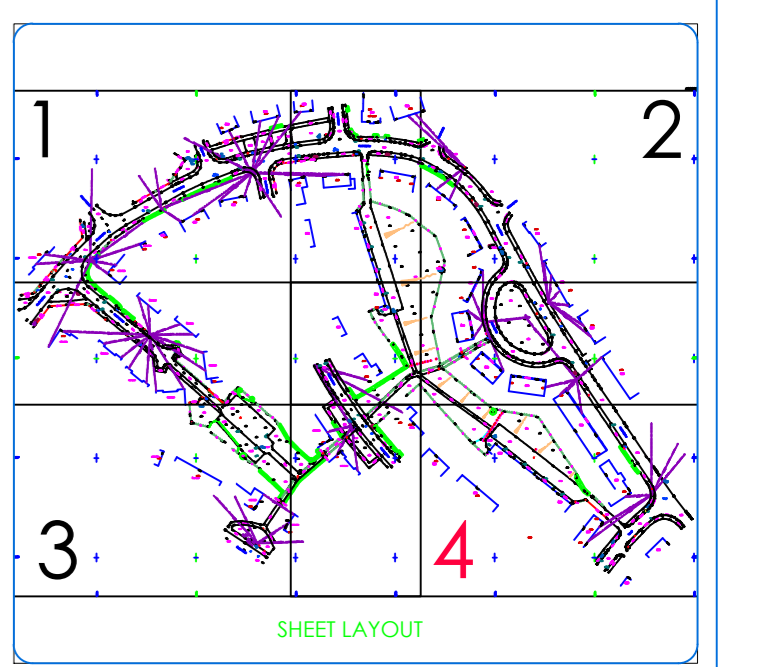
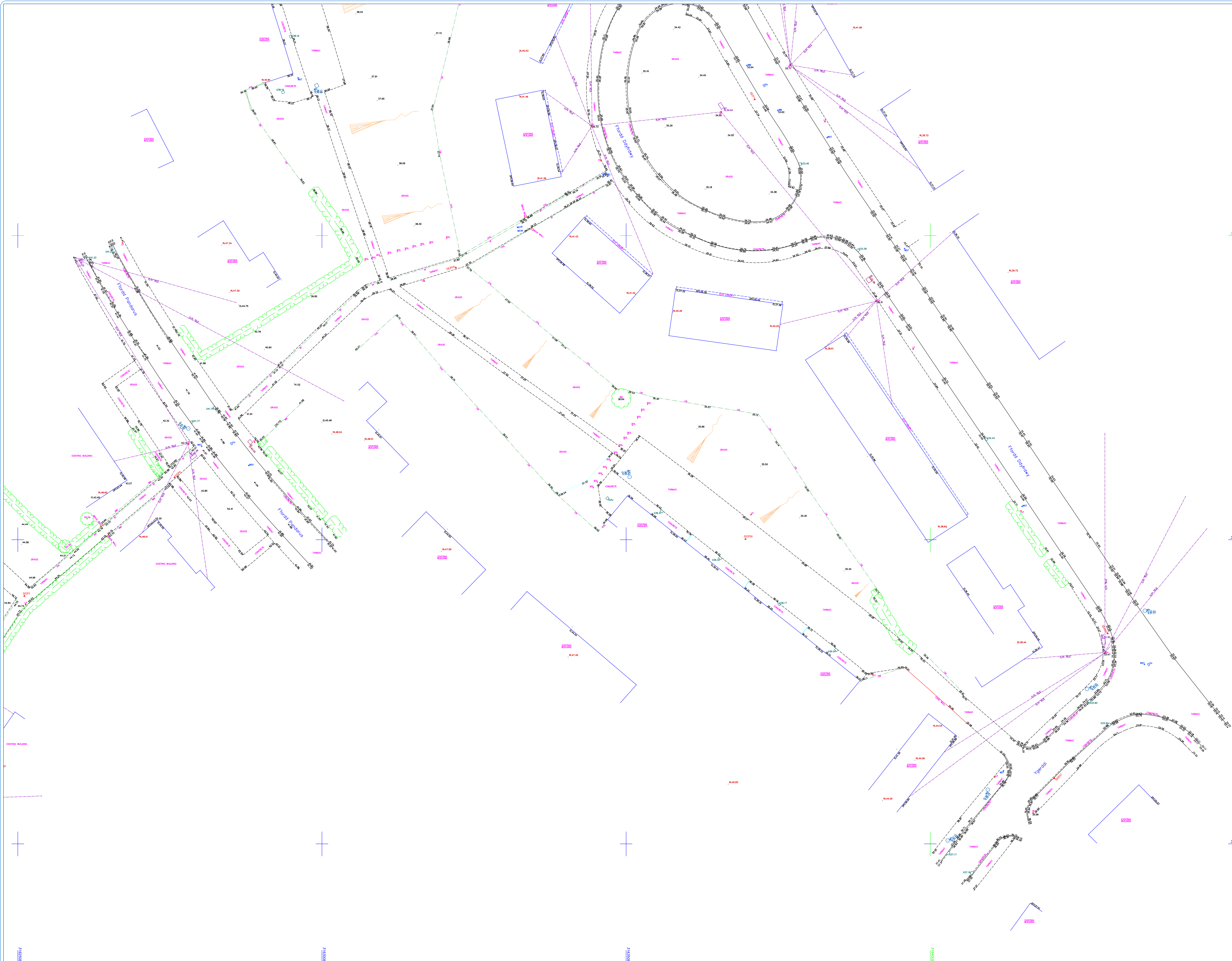
LEGEND

Existing Building	Proposed Building	Proposed Boundary	Proposed Wall	Proposed Fence	Proposed Gate	Proposed Path	Proposed Drive	Proposed Footpath	Proposed Drainage	Proposed Ditch	Proposed Hedge	Proposed Tree	Proposed Planting	Proposed Light	Proposed Sign	Proposed Marker	Proposed Bench	Proposed Well	Proposed Pond	Proposed Stream	Proposed River	Proposed Canal	Proposed Embankment	Proposed Cut	Proposed Trench	Proposed Wall	Proposed Fence	Proposed Gate	Proposed Path	Proposed Drive	Proposed Footpath	Proposed Drainage	Proposed Ditch	Proposed Hedge	Proposed Tree	Proposed Planting	Proposed Light	Proposed Sign	Proposed Marker	Proposed Bench	Proposed Well	Proposed Pond	Proposed Stream	Proposed River	Proposed Canal	Proposed Embankment	Proposed Cut	Proposed Trench
-------------------	-------------------	-------------------	---------------	----------------	---------------	---------------	----------------	-------------------	-------------------	----------------	----------------	---------------	-------------------	----------------	---------------	-----------------	----------------	---------------	---------------	-----------------	----------------	----------------	---------------------	--------------	-----------------	---------------	----------------	---------------	---------------	----------------	-------------------	-------------------	----------------	----------------	---------------	-------------------	----------------	---------------	-----------------	----------------	---------------	---------------	-----------------	----------------	----------------	---------------------	--------------	-----------------

NOTES:
 All elevations to O.D. (British Datum). Obstructions using network 991.
 Survey plotted on a plane local grid, obtained to National Grid.


Name	Starting	Working	Height
SP1	27000.791	27000.127	10.86
SP2	27000.994	27000.082	10.27
SP3	27001.051	27000.791	10.87
SP4	27001.077	27000.761	10.87
SP5	27001.141	27000.424	10.28
SP6	27001.161	27000.281	10.14
SP7	27001.144	27000.084	10.14
SP8	27001.105	27000.281	10.14
SP9	27001.105	27000.084	10.14
SP10	27001.108	27000.422	10.87
SP11	27000.994	27000.791	10.86
SP12	27001.064	27000.791	10.86

DPC indicates damp proof course level of building.



REV DATE DESCRIPTION

A	June 17	Survey Combined and mainline insert levels added.
---	---------	---



Client:
 Subcliffe
 18-20 Harrington Street
 Liverpool
 L2 9GA

Project Title:
 Topographical Survey of Land at:
 Floraid Hraethog & Floraid Dairyway
 Mochym
 Holywell
 Sir Y Flint
 CH8 9PT

Surveyed	Drawn	Checked			
I Bryning	R Webb	I Bryning			
Scale	Date	Drawing Ref.	No.	Size	Rev
1:200	June 17	S14155-14164	4	A0	A